

**Wiltshire Highways
Maintenance Programme
Bradford on Area Board
2024/25 – 2029/30
Version 1**

BRADFORD ON AVON AREA BOARD

ID	Road number	lifecycle number	General description	Description from	Description to	Treatment	Length	Year
976612	B3105	BONA_23_0005	B3105 - STAVERTON/NEW TERRACE	JUNCTION BRADFORD ROAD	JUNCTION HAMMOND WAY	SURFACING	1225	2024/25
979073	B3109	BONA_22_0009	B3109 - C215 AT WILD CROSS TO UC CATS LANE			SURFACE DRESSING	3600	2024/25
979253	UC836001	BONA_22_0006	POULTON (LONG SPUR RIGHT) BRADFORD ON AVON	FULL EXTENT		SURFACING	470	2024/25
979254	UC866109	BONA_22_0007	THE STAR HOLT	FULL EXTENT		SURFACING	825	2024/25
1005986	B3107	BONA_19_0002b	FOREWOODS COMMON END OF HOLT VILLAGE PHASE 3	B3105 WEST	30 MPH HOLT EASTERN SIDE	SURFACING	2340	2024/25
976456	A363	BONA_23_0007	A363 JUNCTION RD (A363 TO B3109) BRADFORD ON AVON	FULL EXTENT		SURFACING	210	2025/26
977019	C214	BONA_25_0007	RUSHMEAD LANE	MONKTON FARLEIGH	SOUTH WRAXALL	SURFACE DRESSING	3500	2025/26
977029	C225	BONA_23_0003	MIDFORD LANE	COUNTY BOUNDARY B3110	UPLANDS CLOSE LIMPLEY STOKE	CARRIAGEWAY REPAIRS	1825	2025/26
977244	UC796101	BONA_25_0010	BLACKBERRY LANE CONKWELL	WINSLEY HILL	CONKWELL	SURFACE DRESSING	1860	2025/26
977251	UC806114	BONA_23_0004	COTTLES LANE WINSLEY	WINSLEY	WINSLEY	CARRIAGEWAY REPAIRS	480	2025/26
977269	UC836403	BONA_26_0003	C214 TO B3109 WILD CROSS (SOUTH WRAXALL)	C214 LOWER WRAXALL	B3109 WILD CROSS	MICRO ASPHALT	370	2025/26
979126	UC806401	BONA_25_0004	PINKNEY GREEN, MONKTON FARLEIGH	C ROAD	ALL EXTENTS	MICRO ASPHALT	500	2025/26
979127	UC836106	BONA_25_0005	WOOLLEY DRIVE, WOOLLEY	NEW ROAD	WOOLLEY STREET	MICRO ASPHALT	380	2025/26
979245	UC776001	BONA_24_0008	WOODS HILL (A36 VIA H/PIN TO JOIN WOODS HILL)			SPECIALIST CONTRACTOR	500	2025/26
979256	UC815901	BONA_25_0008	LINDEN CRESCENT	C217 WESTWOOD ROAD	END	MICRO ASPHALT	230	2025/26
976616	B3107	BONA_26_976616	B3107 - HOLT ROAD (30MPH TO B3105 WEST)	JUNCTION CEMETARY LANE	JUNCTION B3105	SURFACING	1083	2026/27

Please note that this programme may be subject to change.

BRADFORD ON AVON AREA BOARD

ID	Road number	lifecycle number	General description	Description from	Description to	Treatment	Length	Year
977003	B3108	BONA_23_0002	B3108 WINSLEY BYPASS	FULL EXTENT		CARRIAGEWAY REPAIRS	1666	2026/27
977084	UC826007	BONA_24_0003	SANDY LEAZE, BRADFORD ON AVON	BELCOMBE ROAD	END	SURFACING	140	2026/27
977249	UC805912	BONA_26_0004	LYE GREEN/JONES HILL	WESTWOOD PARK	BRADFORD ON AVON 30MPH	SURFACE DRESSING	1340	2026/27
977250	UC806001	BONA_24_0001	C230 GREEN LANE TURLEIGH	OPP TURLEIGH MANOR	END OF ADOPTED EXTENT	SURFACING	280	2026/27
979074	B3105	BONA_24_0007	B3105 - B3109 LEIGH XRDS	CROSSROADS PLUS 40M BOTH DIRECTIONS B3105	CROSSROADS PLUS 40M BOTH DIRECTIONS B3109	SURFACING	180	2026/27
979252	UC856002	BONA_26_0006	SCHOOL LANE	B3105 NEW TERRACE	END BOLLARDS	MICRO ASPHALT	300	2026/27
976455	A363	BONA_26_976455	BRADFORD ON AVON TOWN BRIDGE	ST MARGARETS STREET MINI ROUNDABOUT	MARKET STREET MIN	SURFACING	190	2027/28
976624	B3108	BONA_25_0009	B3108 – WINSLEY ROAD	A363 BATH ROAD	SPEED LIMT	SURFACING	1325	2027/28
979122	UC826108	BONA_24_0006	BEARFIELD BUILDINGS, BRADFORD ON AVON	HUNTINGDON STREET	ASHLEY ROAD	SURFACING	150	2027/28
979123	UC796002	BONA_25_0001	BRADFORD ROAD EAST AND SPUR TO WINSLEY CORNER	HUNTINGDON STREET	ASHLEY ROAD	CARRIAGEWAY REPAIRS	TBC	2027/28
979128	UC826009	BONA_25_0006	CHURCH STREET, BRADFORD ON AVON	DRUCES HILL	CHURCH	MILES MACADAM	75	2027/28
979251	C217	BONA_24_0010	C217 - B3109 WESTWOOD X-RDS TO TRACK LEFT	B3109 WESTWOOD X-RDS	TRACK LEFT	SURFACING	457	2027/28
979751	UC796001	BONA_27_979751	LANE SOUTHEAST OFF MURHILL WINSLEY AT MURHILL HOUSE			SPECIALIST CONTRACTOR	153	2027/28
1006002	B3109	BONA_27_0001	B3109 FROME ROAD	JUNCTION WESTWOOD ROAD	JUNCTION C216	CARRIAGEWAY REPAIRS	503	2027/28

Please note that this programme may be subject to change.

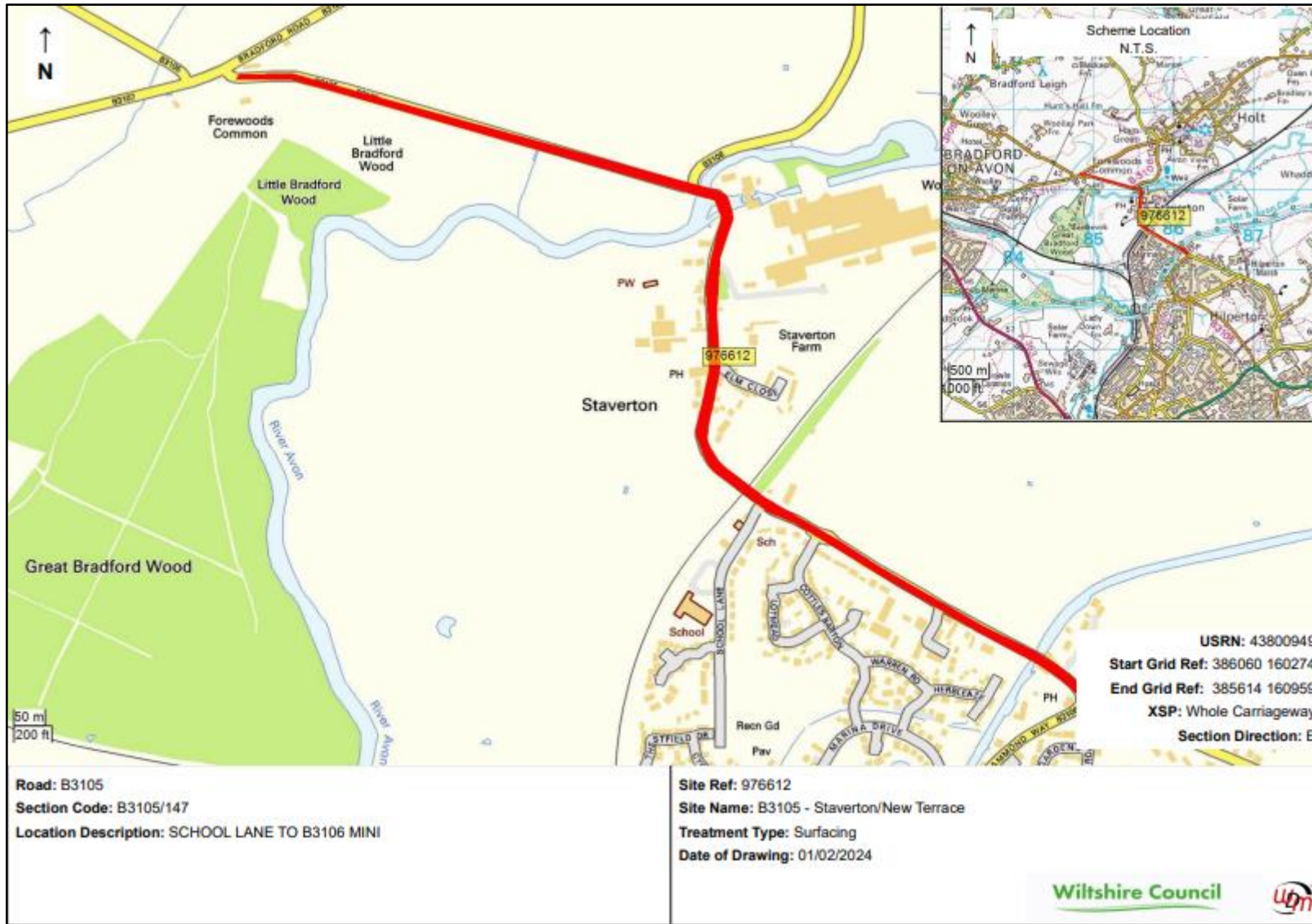
BRADFORD ON AVON AREA BOARD

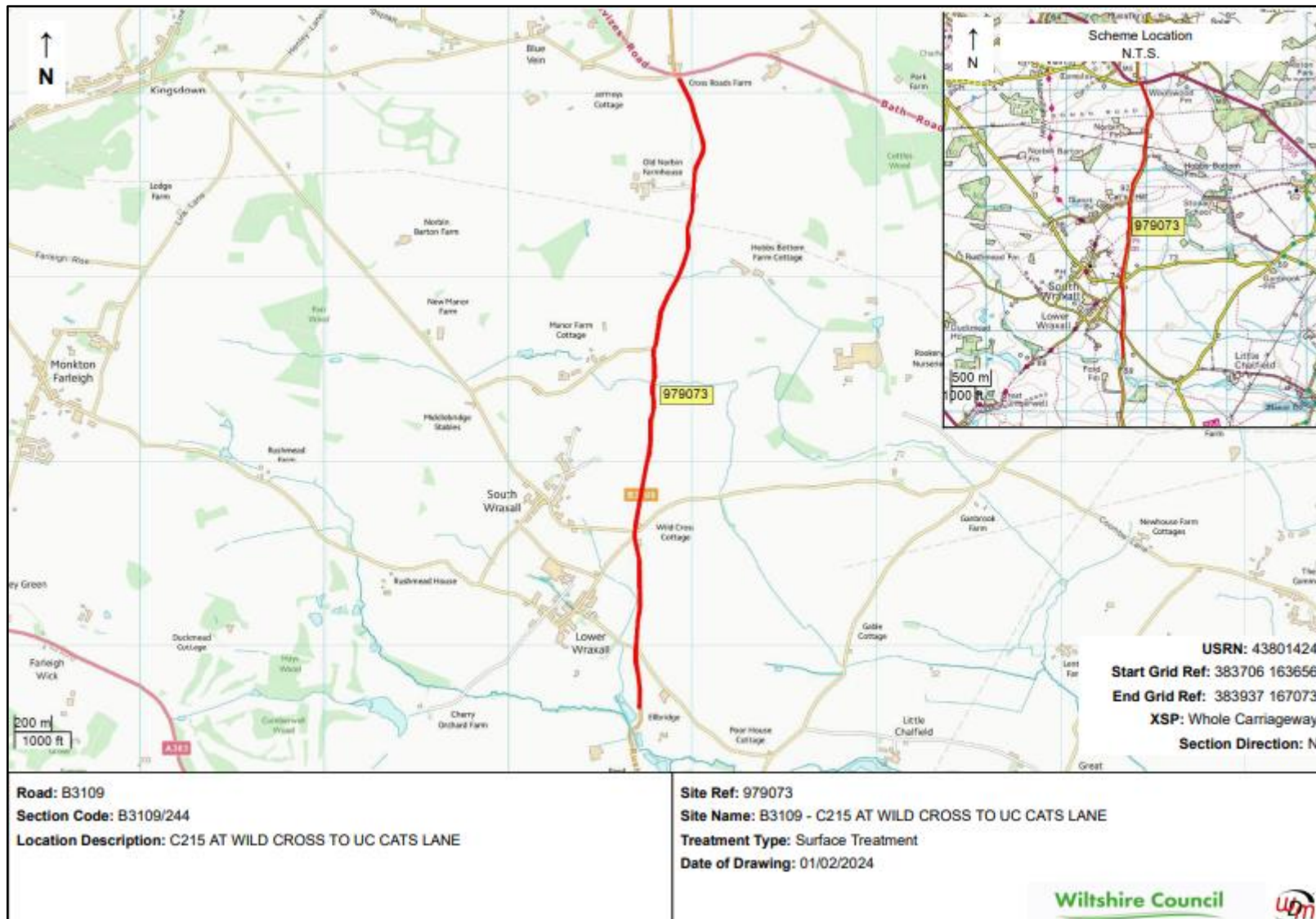
ID	Road number	lifecycle number	General description	Description from	Description to	Treatment	Length	Year
1006617	C391	BONA_27_0002	C391 LIMPLEY STOKE ROAD	JUNCTION B3108	JUNCTION DANE RISE	SURFACING	1343	2027/28
976482	A366	BONA_26_0002	A366 - FARLEIGH RD	COUNTY BOUNDARY	WINGFIELD XROADS	SURFACING	1400	2028/29
977012	B3109	BONA_23_0009	B3109 SPRINGFIELD NEW ROAD AND MOUNT PLEASANT	HOLT ROAD	MASONS LANE	CARRIAGEWAY REPAIRS	780	2028/29
977152	B3109	BONA_26_0001	FROME ROAD, BRADFORD ON AVON	30 MPH BRADFORD ON AVON	JONES HILL	SURFACING	660	2028/29
979250	C230	BONA_26_0005	BELCOMBE ROAD BRADFORD ON AVON	AVONCLIFFE INC PART JUNCTION	BELCOMBE ROAD GARAGE AREA OPP NO 24	SURFACING	511	2028/29
979255	A363	BONA_23_0006	A363 - ST. MARGARETS STREET MINI TO JUNCTION ROAD	STATION ROUNDABOUT	JUNCTION ROAD	SURFACING	210	TBC

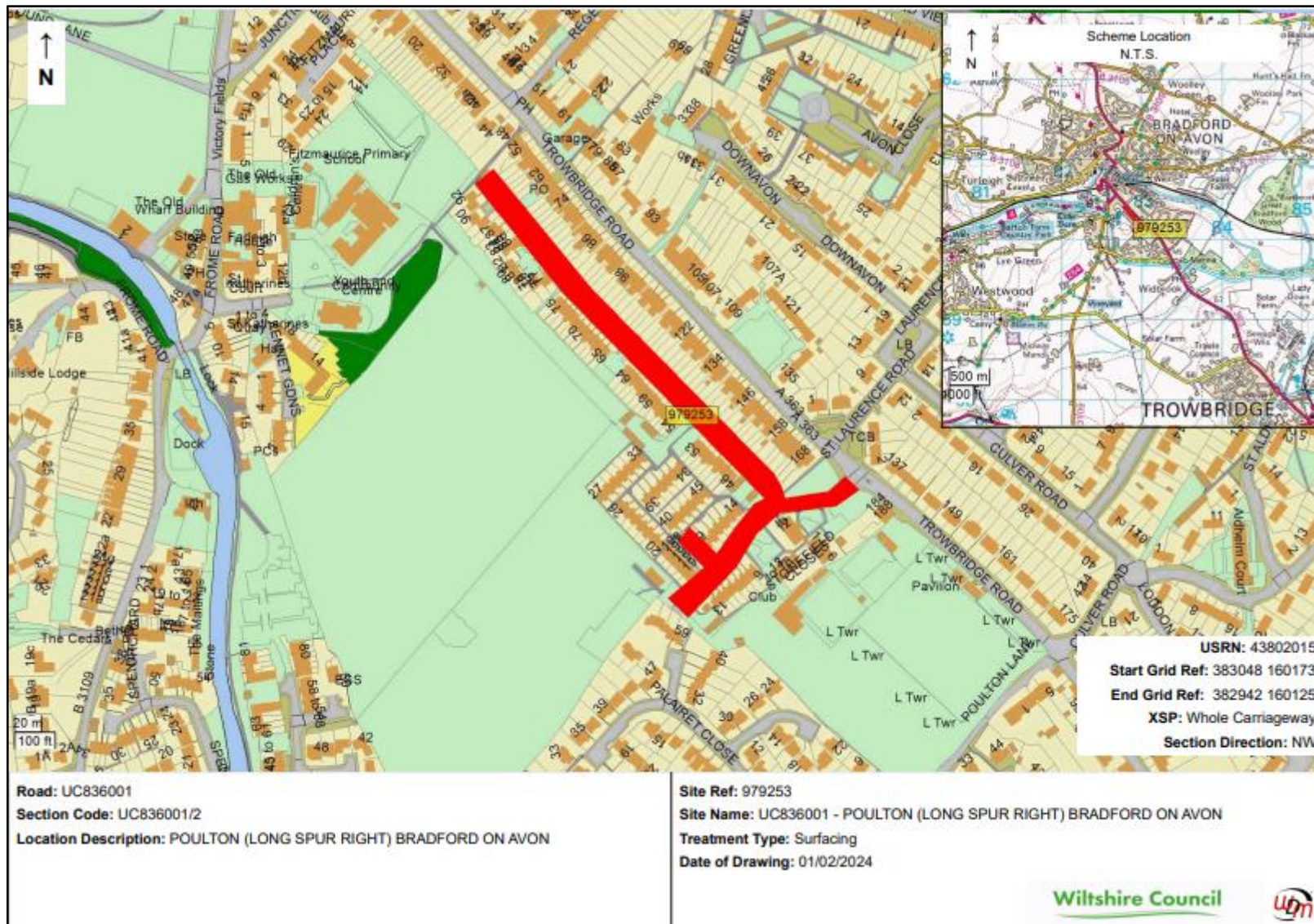
Please note that this programme may be subject to change.

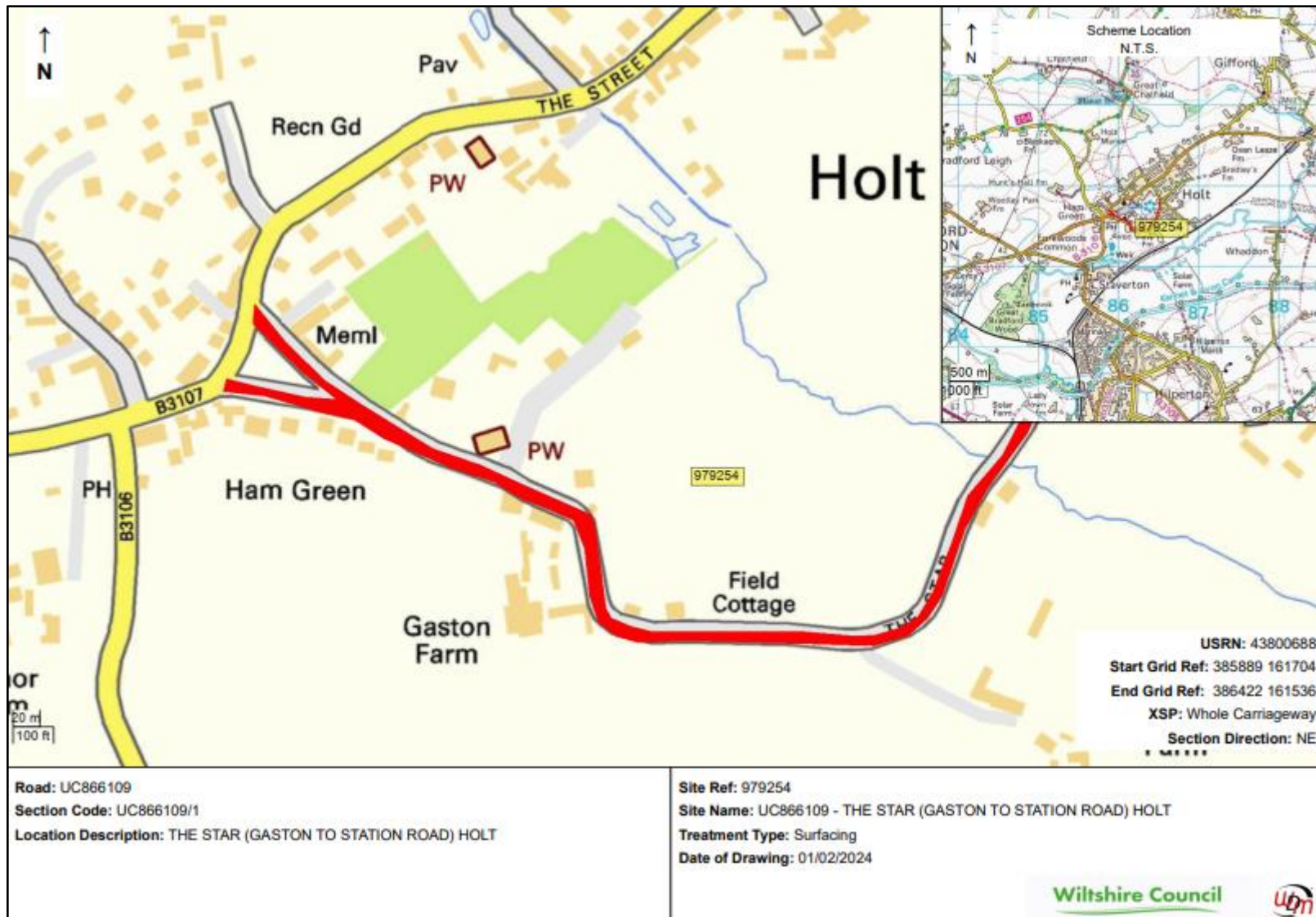
Site Plans for Proposed 2024/25 Schemes

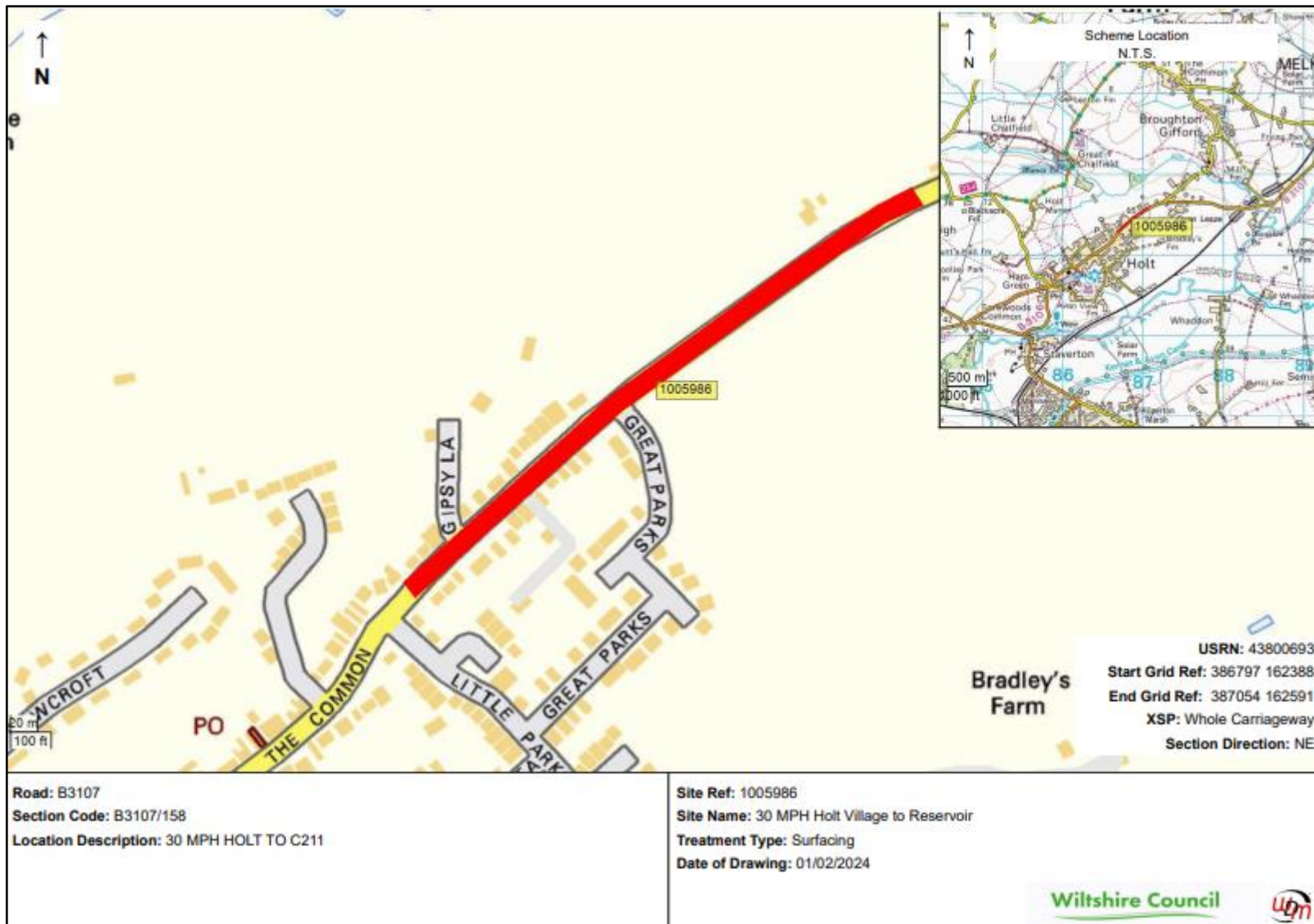
BRADFORD ON AVON AREA BOARD











Increased Highway Investment

In addition to the planned major maintenance sites listed, additional works across Wiltshire will be undertaken using the additional investment in road maintenance provided by Wiltshire Council. This funding will be used in two ways:

- a) To target sites most prone to potholes through a package of road resurfacing and localised repairs. These areas will be identified through analysis of customer reports, pothole repairs and local knowledge of areas of concern from the Local Highways Area Engineers. Special consideration will be given to C road and Unclassified roads.
- b) To undertake preventative maintenance using surface treatments, thereby extending the life of the current surface by up to 7 years. These sites will be identified using condition data.

Work to identify sites is currently underway.